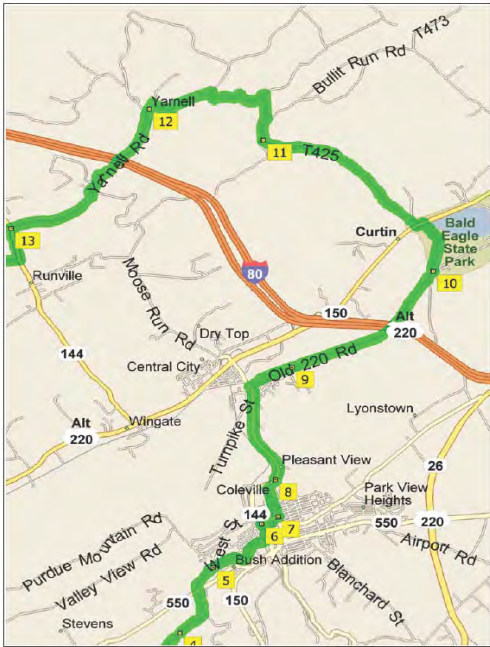


# Magic Mountain & Black Mo

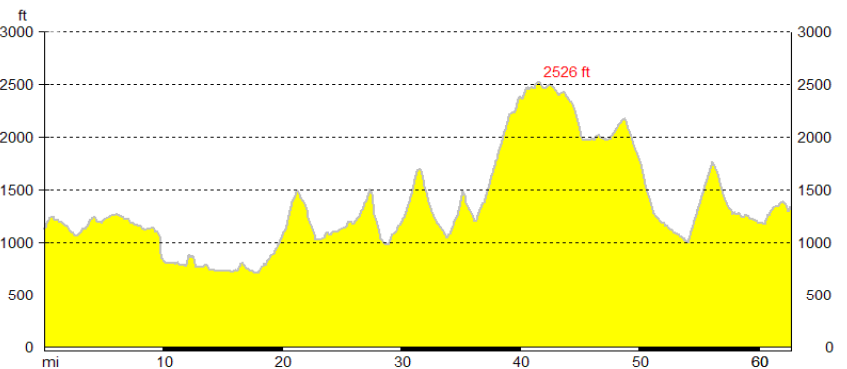
64.3 miles



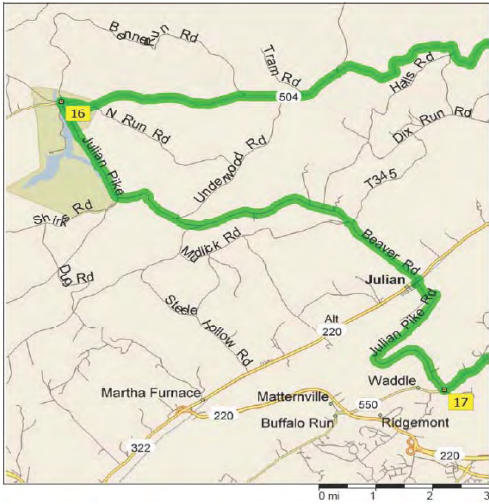


**Summary: 64.3 miles (5 hours @ 12 mph)**

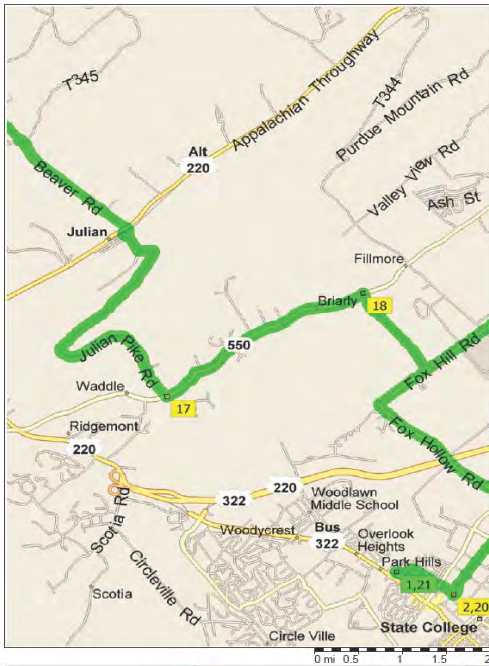
Time	Mile	Instruction	For
00:00	0	1 Depart Wheelworks, 106 Village Dr.	
00:00	0.1	Follow N. Allen St. to the PSU Campus	0.5 mi
00:03	0.6	Cross Park Ave. Road name changes to N Allen Rd	0.2 mi
00:04	0.8	2 At Curtin Rd, University Park, PA 16802, turn LEFT (North-East) onto Curtin Rd	1.2 mi
00:10	2	3 Turn LEFT (North-West) onto Porter Rd	43 yds
00:10	2.1	Cross Park Ave., stay on Porter Rd (North-West)	0.2 mi
00:11	2.2	Road name changes to Fox Hollow Rd	1.9 mi
00:21	4.2	Road name changes to Fox Hill Rd	3.1 mi
00:36	7.3	Turn LEFT (North) onto Rock Rd	0.4 mi
00:38	7.7	Turn RIGHT (East) onto Seibert Rd	2.8 mi
00:52	10.5	4 At near Fishermans Paradise, stay on Seibert Rd [T375] (North-East)	0.4 mi
00:54	10.9	Bear LEFT (North) onto Spring Creek Rd	0.3 mi
00:56	11.3	5 Cross PA 550 (Buffalo Run)	0.3 mi
00:58	11.6	Road name changes to Slaughter House Rd	0.7 mi
01:00	12.1	Road name changes to (S) Potter St	0.4 mi
01:03	12.6	At near Bellefonte, road name changes to N Thomas St	0.2 mi
01:04	12.8	6 Turn RIGHT (North-East) onto W Lamb St	0.1 mi
01:04	12.9	7 Turn LEFT (North) onto N Spring St, then immediately turn RIGHT (East) onto SR-144 [W Linn St]	0.1 mi
01:05	13.1	Turn LEFT (North) onto N Allegheny St	0.6 mi
01:08	13.7	8 Bear RIGHT (North-East) onto SR-144 [SR-150]	1.4 mi
01:08	13.7	8 Bear RIGHT (North-East) onto SR-144 [SR-150]	1.4 mi
01:15	15.1	In Milesburg, turn RIGHT (North-East) onto Water St	0.2 mi
01:16	15.3	9 Road name changes to Old 220 Rd	2.9 mi
01:30	18.1	10 Turn Left onto Curtin Rd	0.8 mi
01:34	18.9	Turn LEFT (West) onto SR-150 [N Eagle Valley Rd]	0.1 mi
01:35	19	Turn RIGHT (North-West) onto Curtin Hollow Rd	1.5 mi
01:42	20.5	Road name changes to T425	0.9 mi
01:47	21.4	11 At T425, Howard, PA 16841, stay on T425 (North)	0.3 mi
01:48	21.7	Turn LEFT to stay on T425	0.3 mi
01:50	22.1	Turn LEFT (West) onto Gordons Rd	0.8 mi
01:54	22.8	Road name changes to T460	0.1 mi
01:54	22.9	Turn LEFT (West) onto Little Marsh Creek Rd	0.8 mi
01:58	23.7	Turn LEFT (South) onto Yarnell Rd	153 yds
01:59	23.8	12 At Yarnell, stay on Yarnell Rd (South-West)	1.5 mi
02:06	25.3	Road name changes to Thomas Hill Rd	1.2 mi
02:12	26.5	13 At 1475 SR-144, Bellefonte, PA 16823, turn LEFT (South) onto SR-144 [Runville Rd]	0.5 mi
02:15	27	Turn RIGHT (West) onto Chester Grove Rd	2.3 mi
02:15	27	Turn RIGHT (West) onto Chester Grove Rd	2.3 mi
02:26	29.3	Road name changes to Bush Hollow Rd	2.7 mi
02:40	32	14 At near Unionville, turn RIGHT (West) onto Spotts Rd	2.3 mi
02:51	34.3	15 Turn RIGHT (West) onto SR-504 [Rattlesnake Pike]	8.7 mi



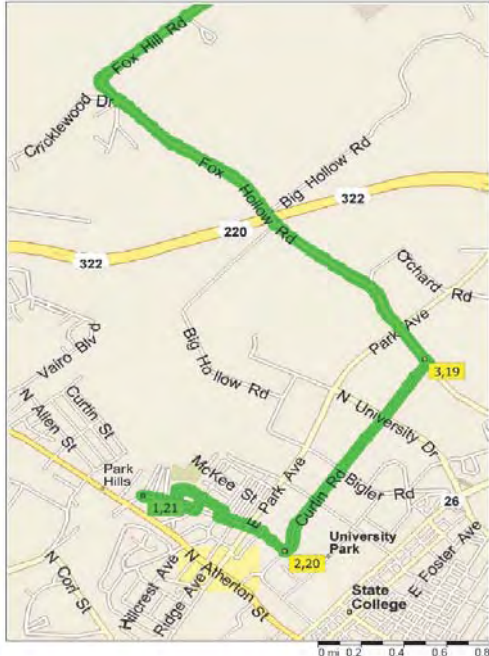




- 02:51 34.3 Stay on SR-504 [Rattlesnake Pike] (West) 8.7 mi
- 03:35 43.1 **16** At Black Moshanan Park, turn LEFT (South) onto Julian Pike 3.2 mi
- 03:51 46.3 Road name changes to Beaver Rd 5.1 mi
- 04:17 51.5 Road name changes to Furnace Rd 87 yds
- 04:17 51.5 Bear RIGHT (South-West) onto Railroad Ave [T349], then immediately turn LEFT (South-East) onto Furnace St [T568] 0.1 mi
- 04:18 51.7 Keep STRAIGHT onto Furnace St 0.2 mi
- 04:19 51.8 Road name changes to Julian Pike Rd [T569] 3.2 mi
- 04:35 55.1 Keep STRAIGHT onto Julian Pike Rd 0.4 mi
- 04:37 55.5 **17** At near Waddle, turn LEFT (East) onto SR-550 [Buffalo Run Rd] 2.7 mi



- 04:51 58.2 **18** Turn RIGHT (South) onto Bernel Rd 1.2 mi
- 04:57 59.4 Turn RIGHT (South-West) onto Fox Hill Rd 0.7 mi



- 04:17 60.1 Road name changes to Fox Hollow Rd 1.9 mi
- 04:26 62.1 Road name changes to Porter Rd 0.2 mi
- 04:27 62.3 At near Houserville, stay on Porter Rd (South-East) 43 yds
- 04:27 62.3 **19** Turn RIGHT (South-West) onto Curtin Rd 1.2 mi
- 04:32 63.5 **20** At near University Park, turn RIGHT (North-West) onto N Allen Rd 0.2 mi
- 04:33 63.7 Road name changes to N Allen St 0.2 mi
- 04:33 63.8 Turn RIGHT (North) onto Adams Ave, then immediately turn LEFT (North-West) onto Thomas St 0.3 mi
- 04:35 64.2 Turn RIGHT (West) onto N Allen St 0.2 mi
- 04:35 64.3 **21** Arrive Wheelworks, 106 Village Dr.

**Ride Description:**

This ride is a challenge. Almost 6000 ft of climbing, but that's paid back with descents and some of the prettiest countrysides and views in the county.

Mileages and times are approximate. Yours may vary.